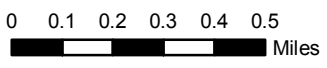





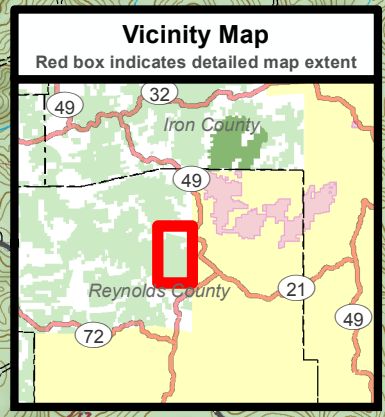
References
 Incident Number = MO-MTF 150115
 Pcode = P9JPL6

Disclaimer
 The USDA Forest Service makes no warranty, expressed or implied regarding the data displayed on this map, and reserves the right to correct, update, modify, or replace this information without notification.

Scale = 1:24,000



-  Active Fire Area
-  Previous Fires
-  Dozer Line
-  Uncontrolled Fire Line
-  Hand Line
-  Incident Command Post
-  Helispot
-  Drop Point
-  ATV Trail
-  USFS - Public Land
-  Other Ownership - Private Land



Carty Fire
8 May 2015
 Active Fire Area 7May2015 2100hrs
 Approximately 1,331 Acres (Not GPS)

T33N R1E Sec. 28, 29, 31, 32, 33
 T32N R1E Sec. 4, 5, 6
 5th Principal Meridian, Reynolds County, MO
 Centerville & Edgehill 7.5 Quadrangles

U.S. Forest Service - Region 9
 Mark Twain National Forest
 Salem/Potosi/Fredericktown RD
 U.S. Congressional District - Missouri, 8th District